
















|   |                   |   |                    |   |                                 |
|---|-------------------|---|--------------------|---|---------------------------------|
|    | Coca              |    | Main Roads         |    | Transit Points                  |
|  | Epadu             |  | Railway            |  | Freeports                       |
|  | Cannabis (Brasil) |  | State Boundaries   |  | Export Processing Zone (EPZ)    |
|  | Poppy             |  | Amazon River Basin |  | Major Cocaine Export Node       |
|  | Rivers            |  | Cocaine Processing |  | Cocaine Trafficking Land Routes |

Organized by Lia Osorio Machado, Dept. of Geography - UFRJ.  
GIS: Murilo Cardoso de Castro, UFRJ.

